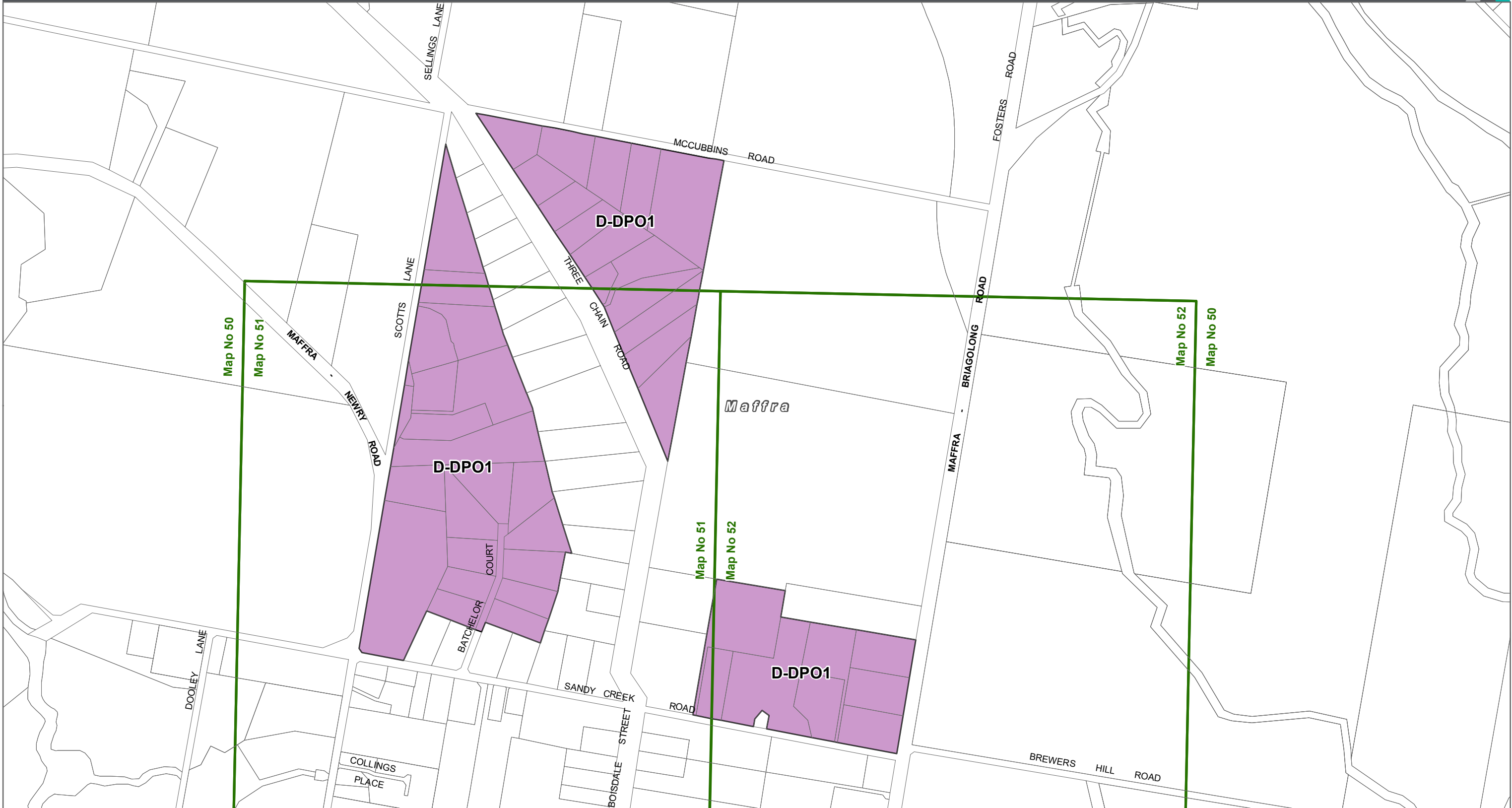




WELLINGTON PLANNING SCHEME - LOCAL PROVISION  
 AMENDMENT C120well



**LEGEND**

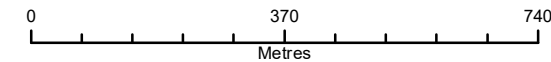
-  D-DPO - Area to be deleted from a Development Plan Overlay
-  Local Government Area

**Disclaimer**  
 This publication may be of assistance to you but the State of Victoria and its employees do not guarantee that the publication is without flaw of any kind or is wholly appropriate for your particular purposes and therefore disclaims all liability for any error, loss or other consequence which may arise from you relying on any information in this publication.

© The State of Victoria Department of Transport and Planning 2024



Planning Group  
 Print Date: 23/02/2024  
 Amendment Version: 1



Department of Transport and Planning



Part of Planning Scheme Maps 50DPO, 51DPO & 52DPO



WELLINGTON PLANNING SCHEME - LOCAL PROVISION  
 AMENDMENT C120well



LEGEND

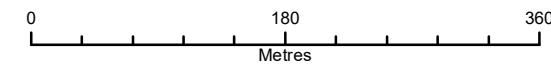
-  D-DPO - Area to be deleted from a Development Plan Overlay
-  Local Government Area

Disclaimer  
 This publication may be of assistance to you but the State of Victoria and its employees do not guarantee that the publication is without flaw of any kind or is wholly appropriate for your particular purposes and therefore disclaims all liability for any error, loss or other consequence which may arise from you relying on any information in this publication.

© The State of Victoria Department of Transport and Planning 2024



Planning Group  
 Print Date: 24/06/2024  
 Amendment Version: 1



Department of Transport and Planning

Part of Planning Scheme Maps 53DPO & 54DPO

