

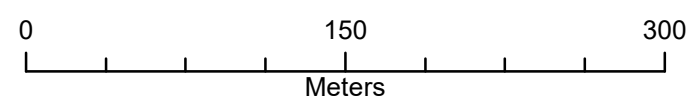


**LEGEND**  
 GRZ - General Residential Zone

Municipal Boundary

**Disclaimer**  
 This publication may be of assistance to you but the State of Victoria and its employees do not guarantee that the publication is without flaw of any kind or is wholly appropriate for your particular purposes and therefore disclaims all liability for any error, loss or other consequence which may arise from you relying on any information in this publication.

© The State of Victoria Department of Transport and Planning 2024



Australian Map Grid Zone 55

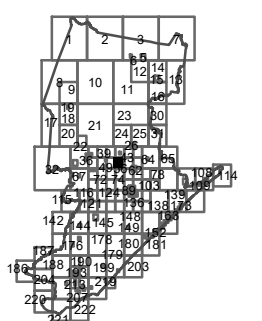


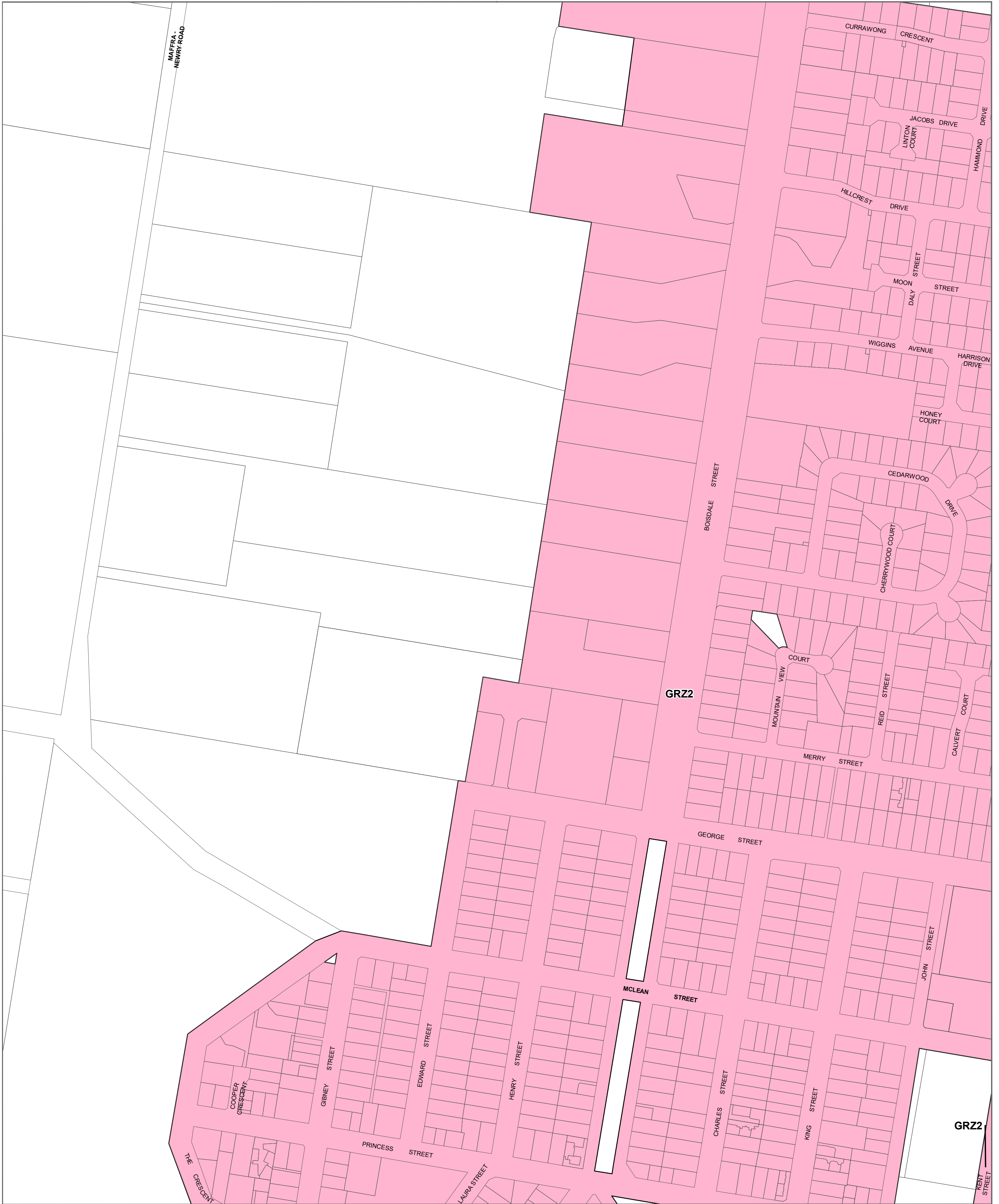
Planning Group  
 Print Date: 23/02/2024  
 Amendment Version: 1



Department of Transport and Planning

INDEX TO ADJOINING SCHEME MAPS



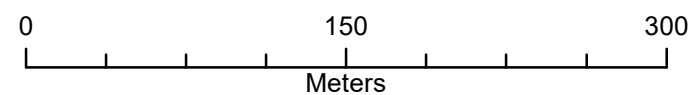


**LEGEND**  
 GRZ - General Residential Zone

Municipal Boundary

**Disclaimer**  
 This publication may be of assistance to you but the State of Victoria and its employees do not guarantee that the publication is without flaw of any kind or is wholly appropriate for your particular purposes and therefore disclaims all liability for any error, loss or other consequence which may arise from you relying on any information in this publication.

© The State of Victoria Department of Transport and Planning 2024



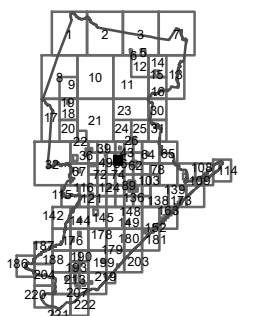
Australian Map Grid Zone 55

Planning Group  
 Print Date: 23/02/2024  
 Amendment Version: 1

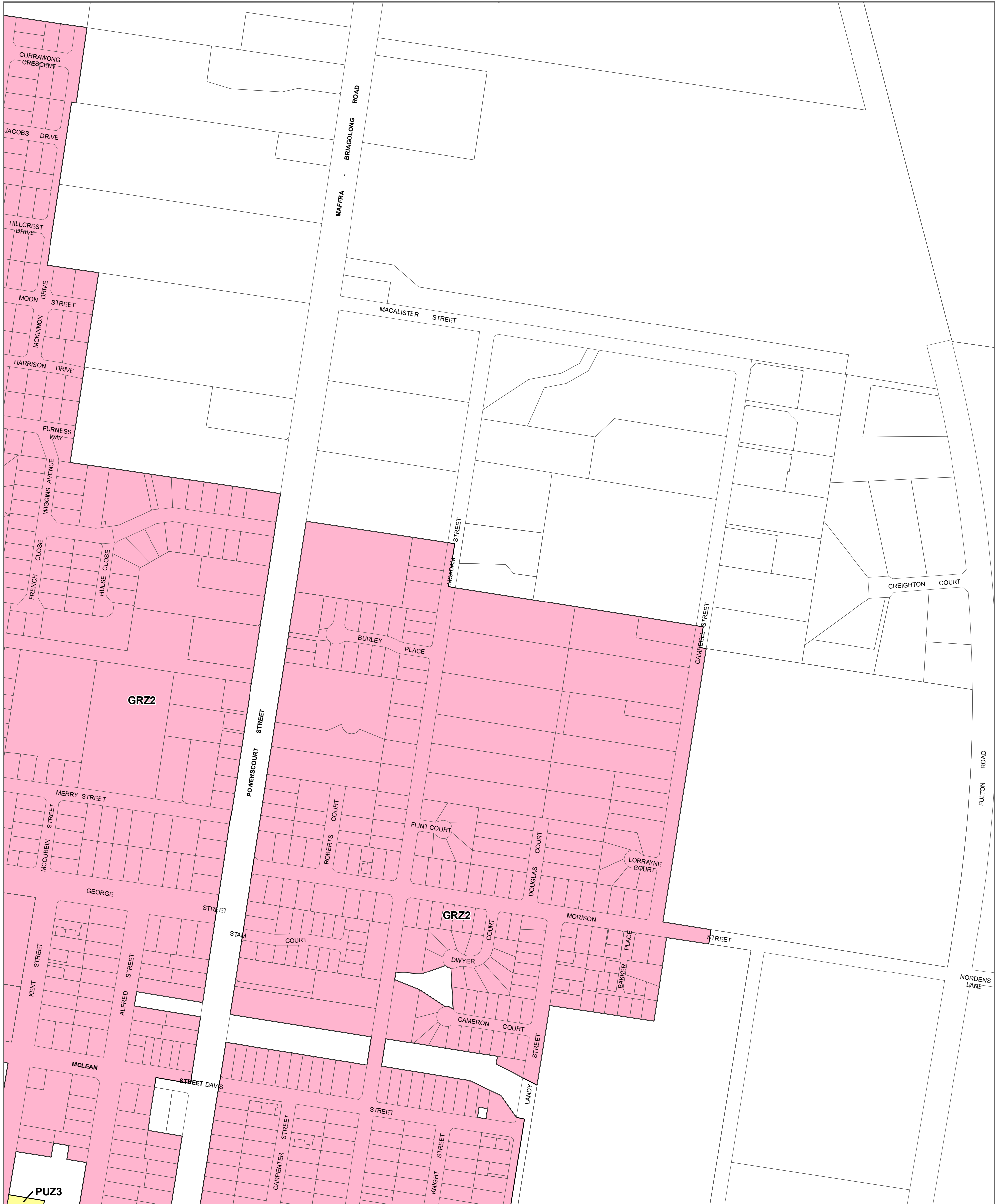


Department of Transport and Planning

INDEX TO ADJOINING SCHEME MAPS





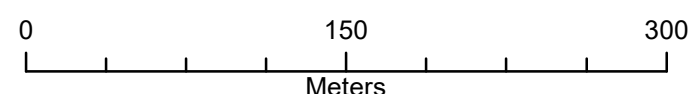


**LEGEND**  
 GRZ - General Residential Zone  
 PUZ3 - Public Use Zone - Health and Community

Municipal Boundary

**Disclaimer**  
 This publication may be of assistance to you but the State of Victoria and its employees do not guarantee that the publication is without flaw of any kind or is wholly appropriate for your particular purposes and therefore disclaims all liability for any error, loss or other consequence which may arise from you relying on any information in this publication.

© The State of Victoria Department of Transport and Planning 2024



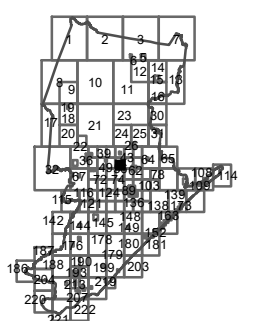
Australian Map Grid Zone 55

Planning Group  
 Print Date: 23/02/2024  
 Amendment Version: 1



Department of Transport and Planning

INDEX TO ADJOINING SCHEME MAPS



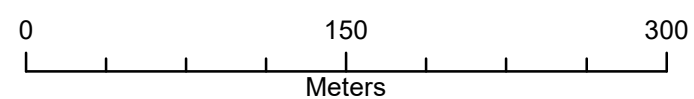


- LEGEND**
- C1Z - Commercial 1 Zone
  - GRZ - General Residential Zone
  - PUZ6 - Public Use Zone - Local Government

Municipal Boundary

**Disclaimer**  
 This publication may be of assistance to you but the State of Victoria and its employees do not guarantee that the publication is without flaw of any kind or is wholly appropriate for your particular purposes and therefore disclaims all liability for any error, loss or other consequence which may arise from you relying on any information in this publication.

© The State of Victoria Department of Transport and Planning 2024

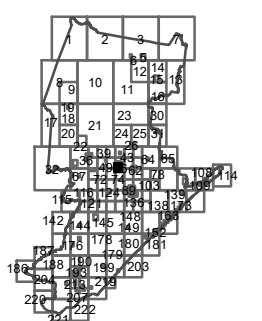


Australian Map Grid Zone 55

  
 Planning Group  
 Print Date: 26/11/2024  
 Amendment Version: 1

 Department of Transport and Planning

INDEX TO ADJOINING SCHEME MAPS





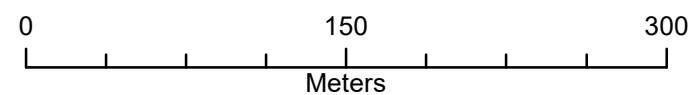


**LEGEND**  
 GRZ - General Residential Zone  
 PUZ3 - Public Use Zone - Health and Community

Municipal Boundary

**Disclaimer**  
 This publication may be of assistance to you but the State of Victoria and its employees do not guarantee that the publication is without flaw of any kind or is wholly appropriate for your particular purposes and therefore disclaims all liability for any error, loss or other consequence which may arise from you relying on any information in this publication.

© The State of Victoria Department of Transport and Planning 2024



Australian Map Grid Zone 55

Planning Group  
 Print Date: 23/02/2024  
 Amendment Version: 1



INDEX TO ADJOINING SCHEME MAPS

